




1. Use the map to fill in data to tell where each shape is.

Where Are They

Shape	Distance (in cm)	Direction (Right or Left)
square 		
rhombus 		
triangle 		
hexagon 